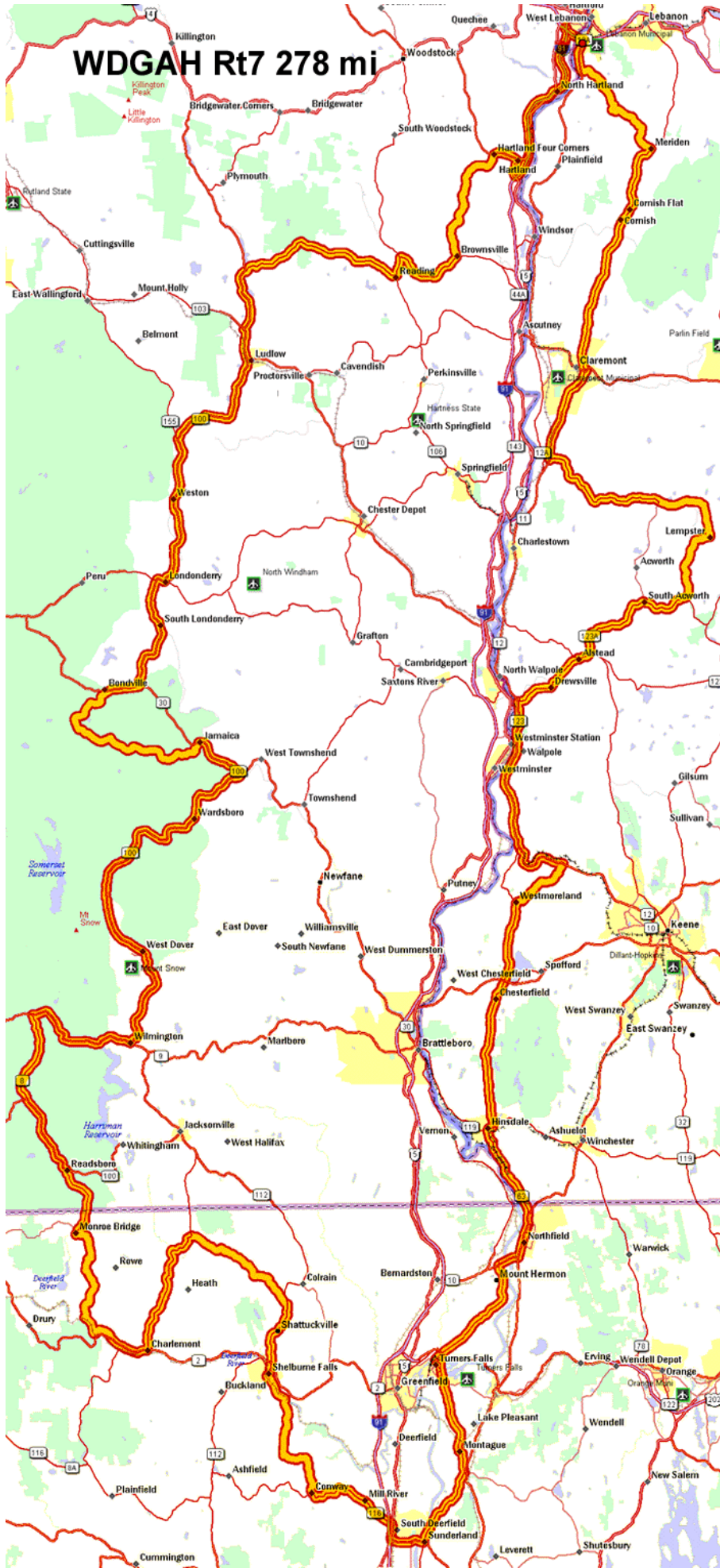


WDGAH Rt7 278 mi



Rt 7 WDGAH

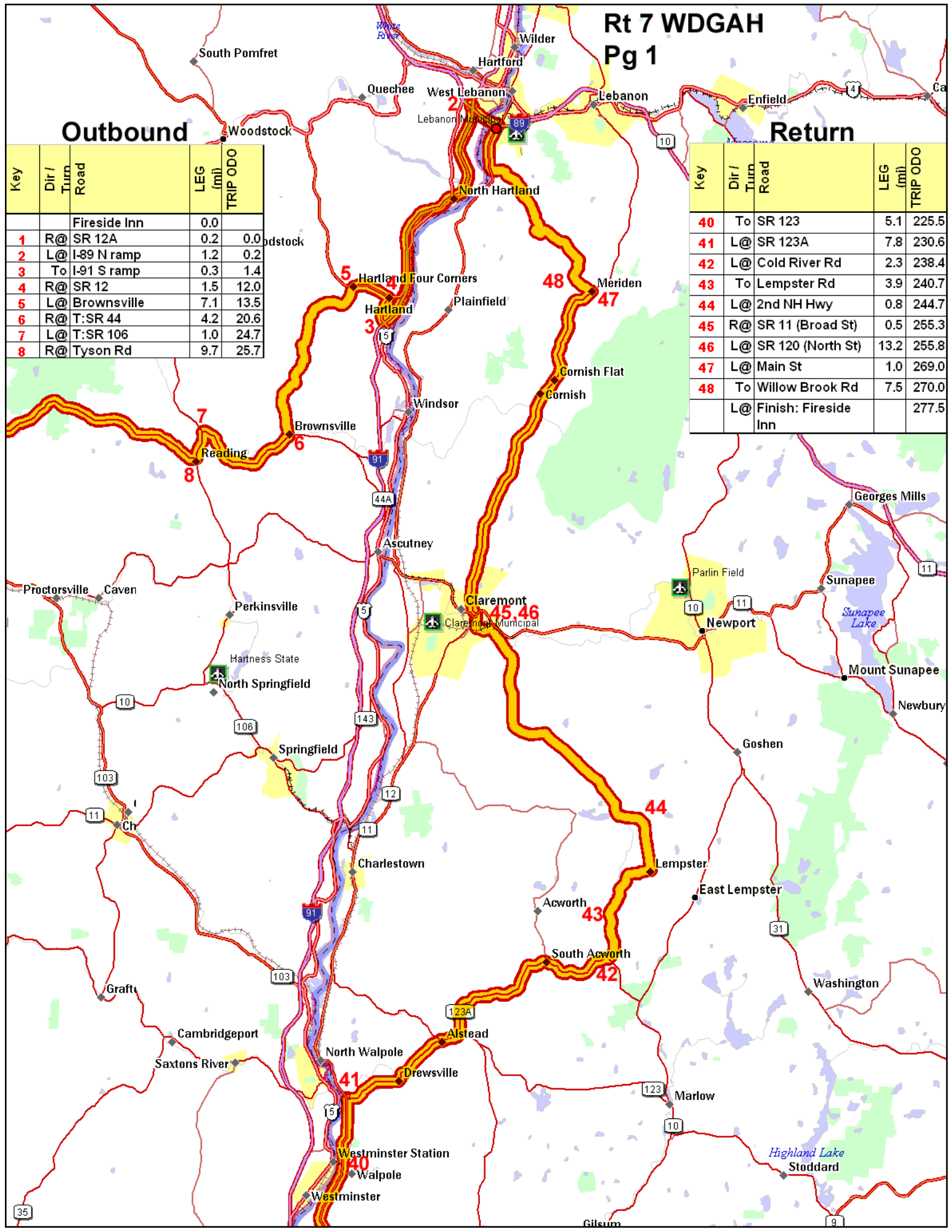
Pg 1

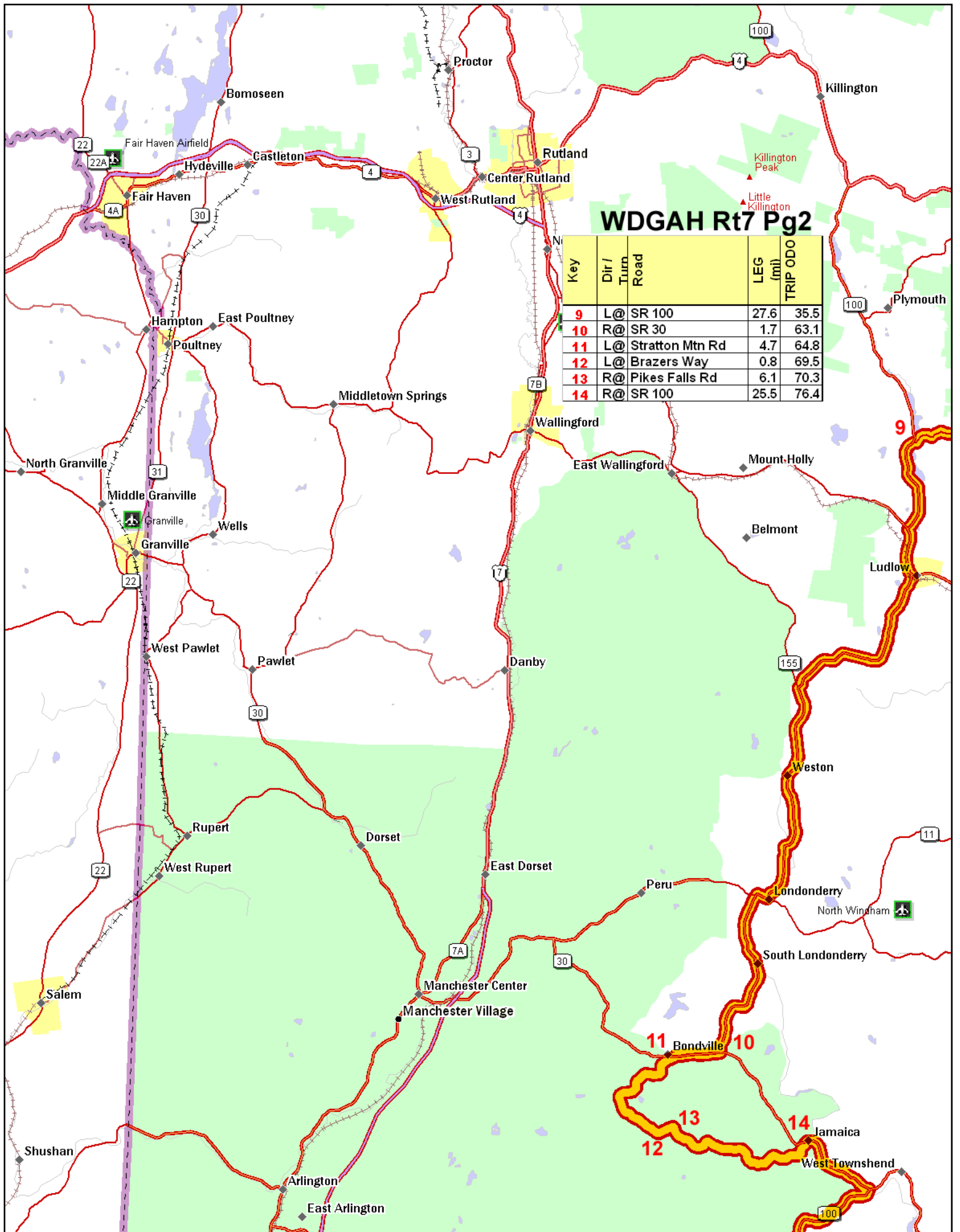
Outbound

Return

Key	Dir / Turn Road	LEG (mi)	TRIP ODO
	Fireside Inn	0.0	
1	R@ SR 12A	0.2	0.0
2	L@ I-89 N ramp	1.2	0.2
3	To I-91 S ramp	0.3	1.4
4	R@ SR 12	1.5	12.0
5	L@ Brownsville	7.1	13.5
6	R@ T:SR 44	4.2	20.6
7	L@ T:SR 106	1.0	24.7
8	R@ Tyson Rd	9.7	25.7

Key	Dir / Turn Road	LEG (mi)	TRIP ODO
40	To SR 123	5.1	225.5
41	L@ SR 123A	7.8	230.6
42	L@ Cold River Rd	2.3	238.4
43	To Lempster Rd	3.9	240.7
44	L@ 2nd NH Hwy	0.8	244.7
45	R@ SR 11 (Broad St)	0.5	255.3
46	L@ SR 120 (North St)	13.2	255.8
47	L@ Main St	1.0	269.0
48	To Willow Brook Rd	7.5	270.0
	L@ Finish: Fireside Inn		277.5





WDGAH Rt7 Pg2

Key	Dir / Turn	Road	LEG (mi)	TRIP ODO
9	L@	SR 100	27.6	35.5
10	R@	SR 30	1.7	63.1
11	L@	Stratton Mtn Rd	4.7	64.8
12	L@	Brazers Way	0.8	69.5
13	R@	Pikes Falls Rd	6.1	70.3
14	R@	SR 100	25.5	76.4

WDGAH Rt7 pg3

Key	Dir / Turn	Road	LEG (mi)	TRIP ODO
15	R@	SR 9	6.8	101.9
16	L@	SR 8	5.1	108.7
17	L@	SR 100	4.9	113.8
18	R@	Tunnel St	4.2	118.7
19	L@	Depot St	2.4	122.9
20	R@	Hazleton Rd	0.8	125.3
21	L@	Brittingham Hill Rd	1.0	126.1
22	R@	Zoar Rd	4.4	127.2
23	L@	SR 2 (Mohawk Trl)	2.2	131.5
24	L@	SR 8A	7.7	133.8
25	R@	W Branch Rd	7.2	141.4
26	R@	SR 112 (Main Rd)	4.5	148.6
27	L@	Conway St	1.6	153.1
28	To	Shelburne Falls Rd	6.7	154.7
29	L@	SR 116 (Main St)	8.5	161.4
30	L@	SR 47 (N Main St)	4.6	169.9
31	L@	Main St	1.4	174.5
32	R@	Turners Falls Rd	4.4	175.9
33	To	Unity St	0.4	180.4
34	To	3rd St	0.3	180.8
35	R@	Avenue A	7.1	181.2
36	R@	SR 10	1.2	188.2
37	L@	SR 63	20.7	189.5
38	R@	S Village Rd	3.6	210.1
39	L@	SR 12	11.8	213.7

